

**Press Information Bureau  
Government of India**

\*\*\*\*\*

**Maps of newly formed Union Territories of Jammu Kashmir and Ladakh, with the map of India**

**New Delhi, November 2, 2019**

On the recommendation of Parliament, the President effectively dismantled Article 370 of the Indian Constitution and gave assent to the Jammu and Kashmir Reorganization Act, 2019. Under the leadership of Prime Minister Shri Narendra Modi and supervision of Union Home Minister Shri Amit Shah, the former state of Jammu & Kashmir has been reorganized as the new Union Territory of Jammu and Kashmir and the new Union Territory of Ladakh on 31<sup>st</sup> October 2019.

The new Union Territory of Ladakh consists of two districts of Kargil and Leh. The rest of the former State of Jammu and Kashmir is in the new Union Territory of Jammu and Kashmir.

In 1947, the former State of Jammu and Kashmir had the following 14 districts - Kathua, Jammu, Udhampur, Reasi, Anantnag, Baramulla, Poonch, Mirpur, Muzaffarabad, Leh and Ladakh, Gilgit, Gilgit Wazarat, Chilhas and Tribal Territory.

By 2019, the state government of former Jammu and Kashmir had reorganized the areas of these 14 districts into 28 districts. The names of the new districts are as follows - Kupwara, Bandipur, Ganderbal, Srinagar, Budgam, Pulwama, Shupian, Kulgam, Rajouri, Ramban, Doda, Kishtivar, Samba and Kargil.

Out of these, Kargil district was carved out from the area of Leh and Ladakh district. The Leh district of the new Union Territory of Ladakh has been defined in the Jammu and Kashmir Reorganization (Removal of Difficulties) Second Order, 2019, issued by the President of India, to include the areas of the districts of Gilgit, Gilgit Wazarat, Chilhas and Tribal Territory of 1947, in addition to the remaining areas of Leh and Ladakh districts of 1947, after carving out the Kargil District.

On this basis, the maps prepared by Survey General of India depicting the new Union Territories of Jammu & Kashmir and Ladakh, as created on 31 October 2019, along with the map of India, are attached below.

\*\*\*\*\*

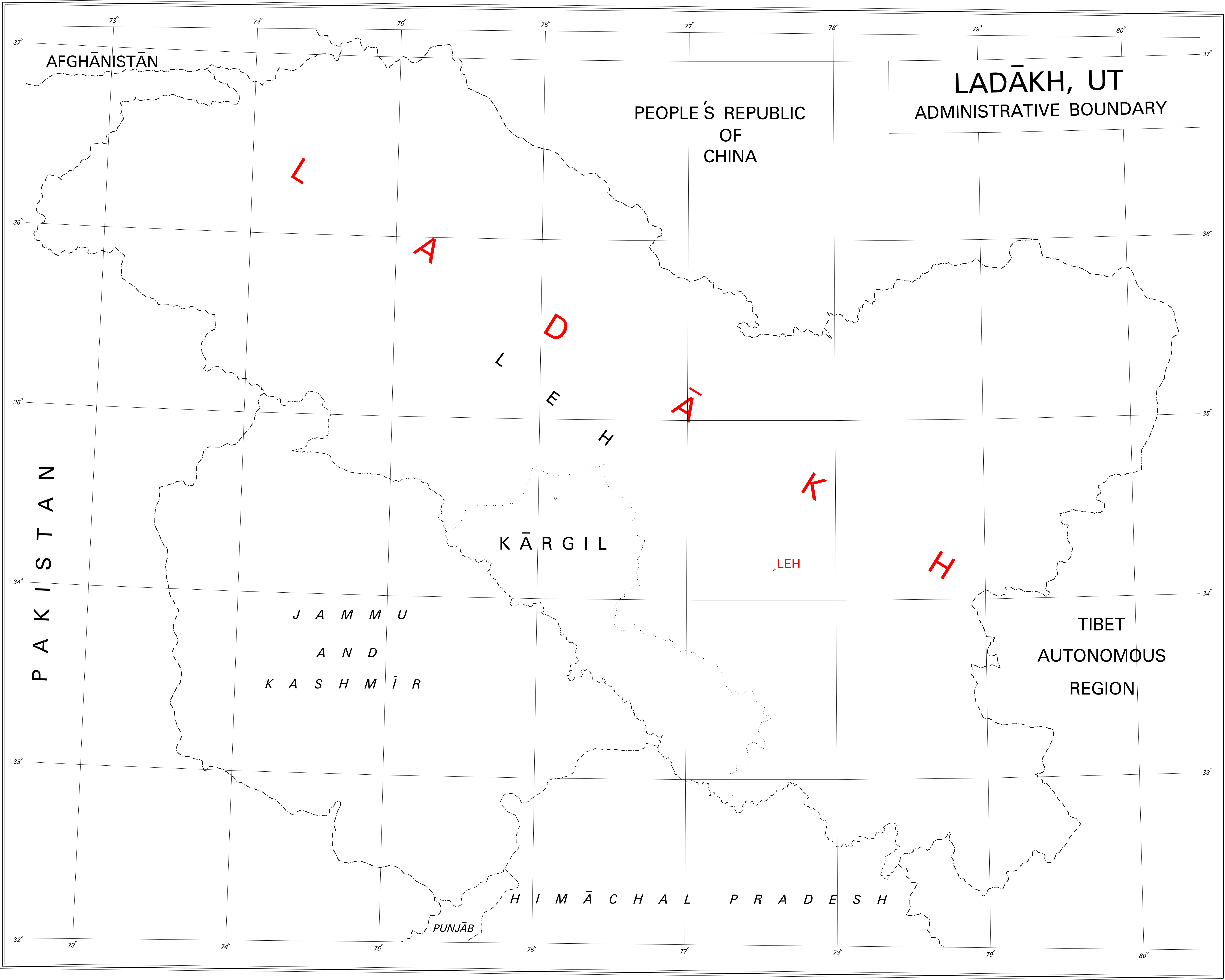
**VG/VM**

# MAP OF UT OF JAMMU & KASHMIR AND UT OF LADAKH

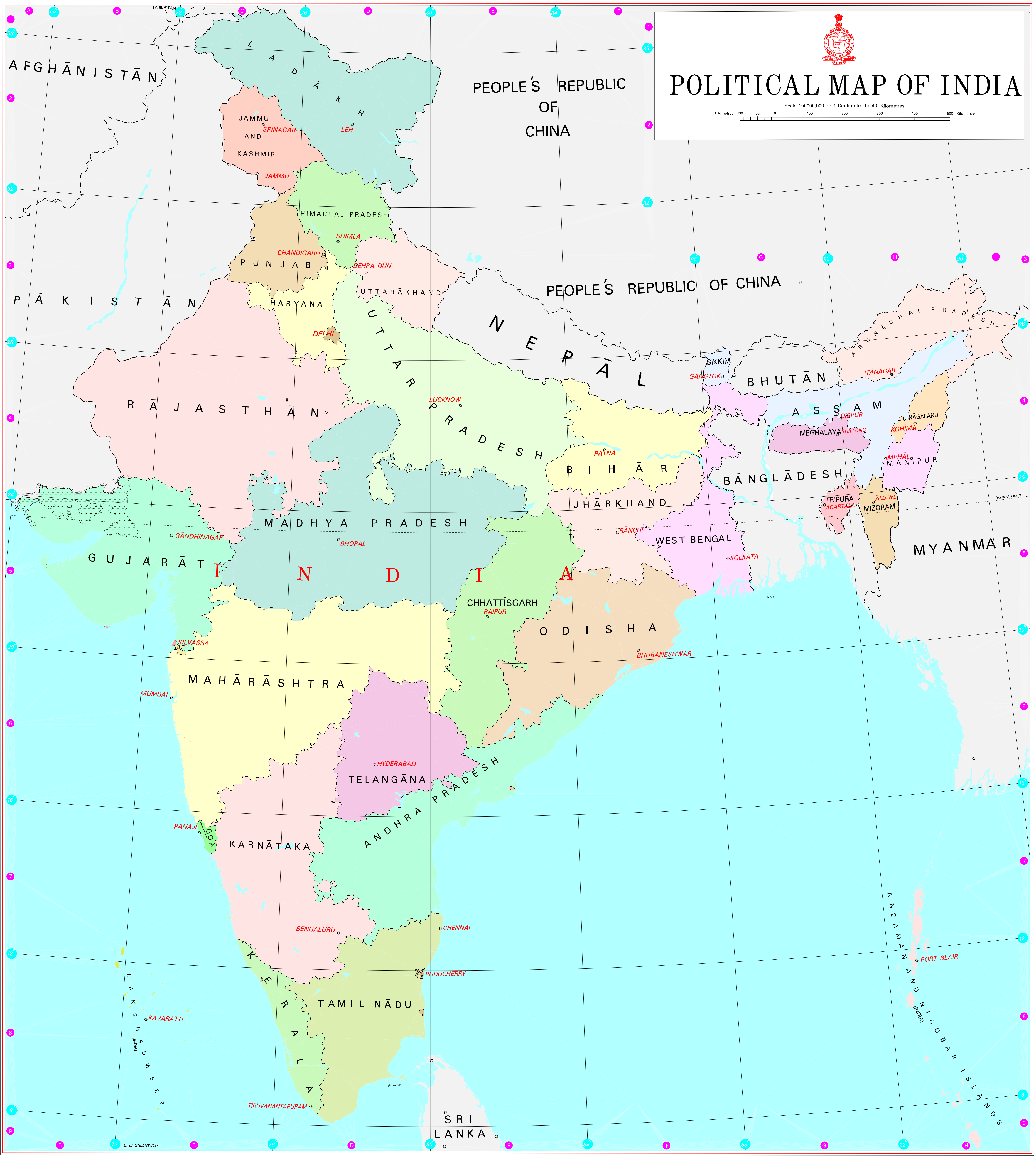


JAMMU & KASHMĪR, UT  
ADMINISTRATIVE BOUNDARY





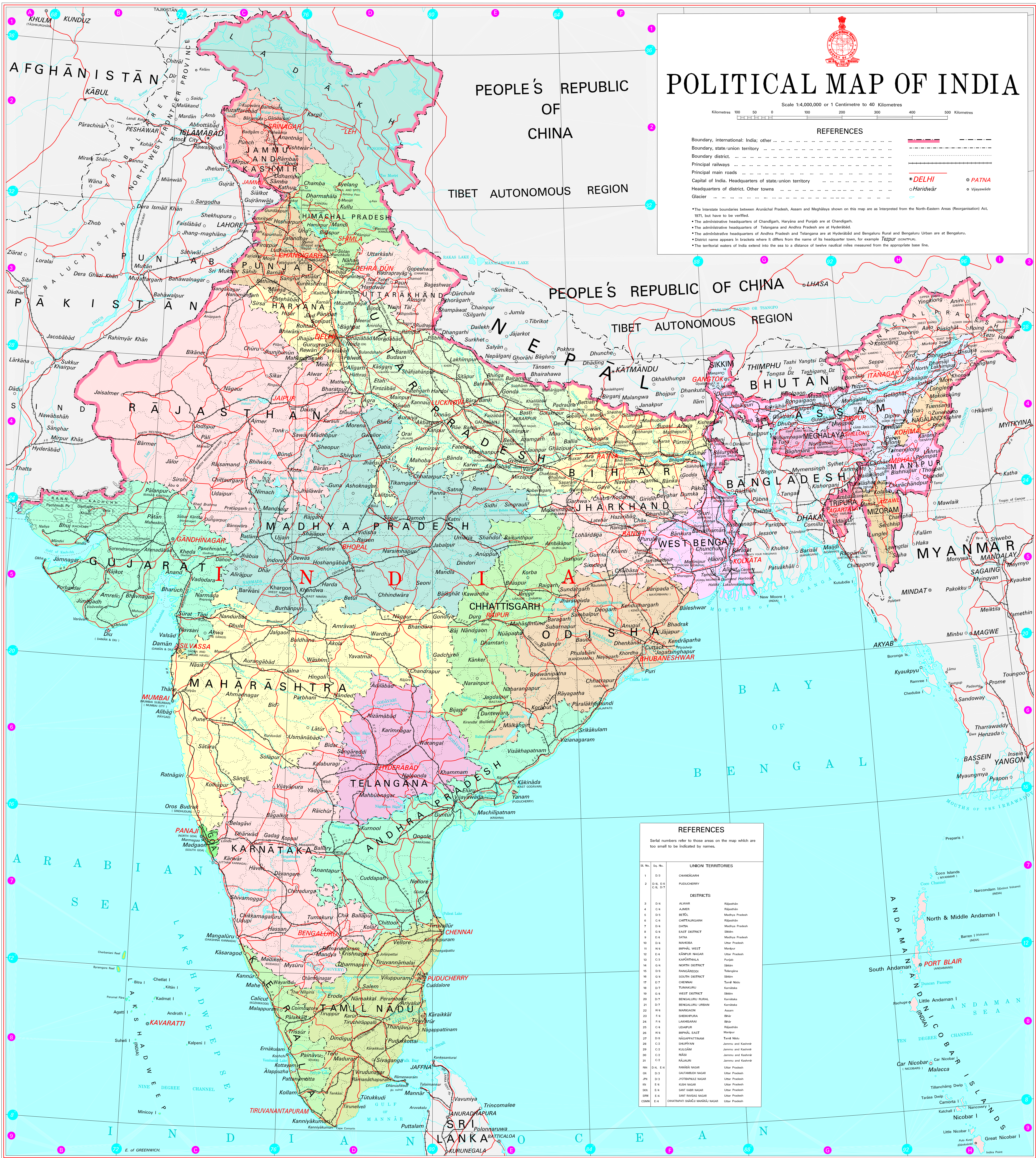




# POLITICAL MAP OF INDIA

Scale 1:4,000,000 or 1 Centimetre to 40 Kilometres  
Kilometres 100 50 0 100 200 300 400 500 Kilometres





Ref. No. 267 MODIFIED D to INCDC - 1:4,00,000-  
1st Edition 1976, 2nd 1982, 3rd 1988, 4th 1997, 5th 2002, 6th 2012, 7th 2019, 8th 2019  
Previous Editions are 1:4,00,000 scale, 1st 1962, 2nd 1972, 3rd 1978.

Refer to this map as:-  
POLITICAL MAP OF INDIA  
1:4,00,000  
EIGHTH EDITION

भारत के महान्यायिक नेशनल सर्विसेज कमीशन के निर्देश में प्रकाशित  
भारतीय सर्वेक्षण विभाग, हाथिबार्कला एस्टेट, पोस्ट बॉक्स नं. 37, देहरादून- 248001.  
विज्ञान एवं प्रौद्योगिकी विभाग, भारत सरकार।

Published under the direction of Lt General Girish Kumar, VSM Surveyor General of India,  
Survey of India, Hathibarkala Estate, Post Box No. 37, Dehra Dun- 248001.  
Department of Science & Technology, Government of India.

Projection: Lambert Conformal Orthomorphic.  
PRINTED AT THE NATIONAL GEO-SPATIAL DATA CENTRE OF SURVEY OF INDIA.  
GOVERNMENT OF INDIA COPYRIGHT, 2019.  
Price: One Hundred Thirty Five Rupees.